



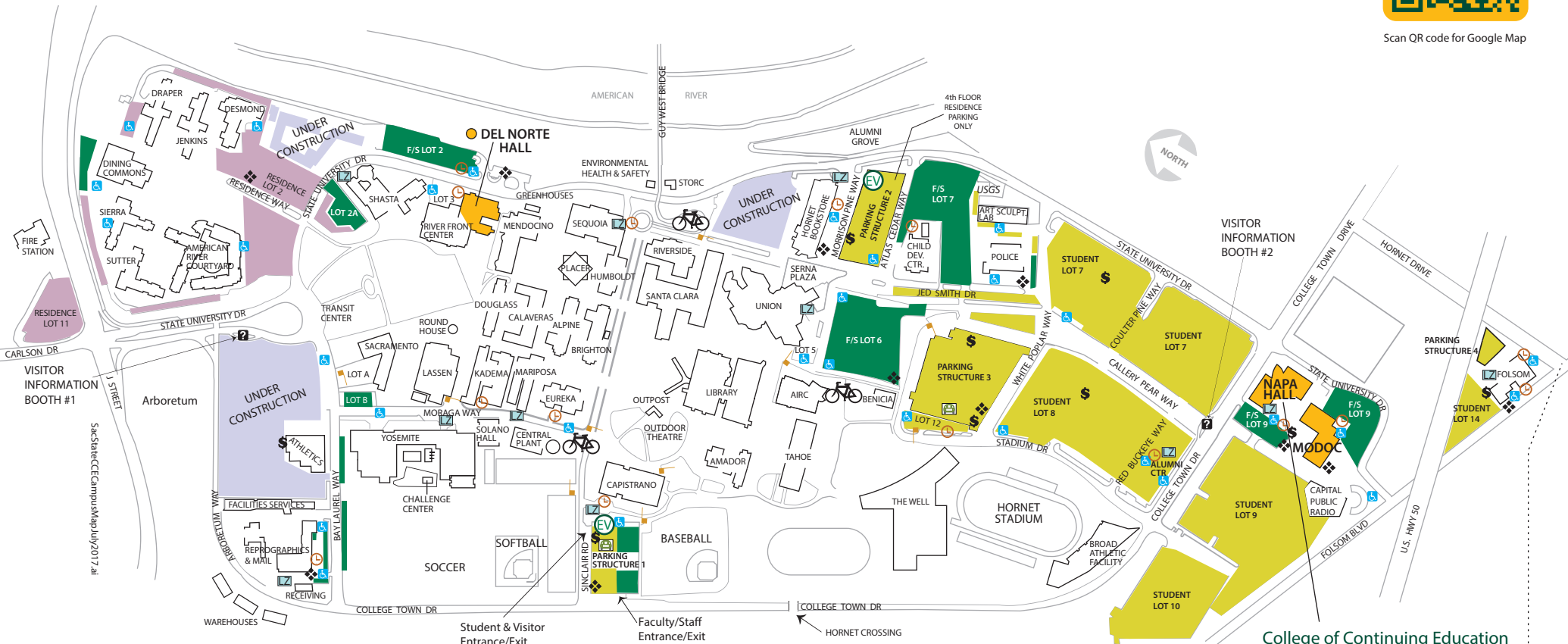
# SACRAMENTO STATE

## COLLEGE OF CONTINUING EDUCATION

**Parking:** Students and visiting instructors may park in the coin controlled lots (\$7 per day or \$4 for 2 hours). The map highlights the closest parking to Napa Hall and also shows the nearest daily parking permit machines (\$ symbol). Weekly (\$12) and semesterly (\$174) permits are also available at the customer service counter in Napa Hall. For more information visit [csus.edu/utaps](http://csus.edu/utaps).




Scan QR code for Google Map
















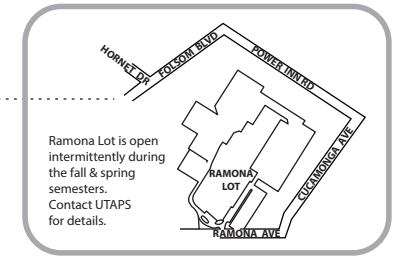
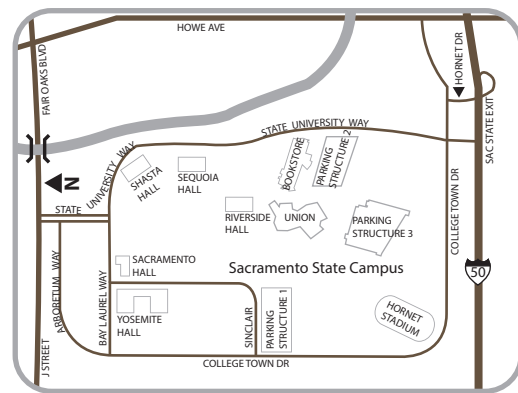
**Sacramento State**  
**6000 J Street**  
**Sacramento, CA 95819**

**College of Continuing Education**  
**Napa Hall**  
**3000 State University Drive**  
**Sacramento, CA 95819**  
**(916) 278-4433** [csus.edu/cce](http://csus.edu/cce)

 College of Continuing Education (CCE) classes are offered in Napa Hall, Modoc Hall, Del Norte Hall and in various locations on the Sacramento State campus.

Parking structure schematics reflect general allocation only.

-  Disabled Spaces (Sac State Parking Permit Required)
-  Visitor Disabled Spaces (Sac State Parking Permit NOT Required)
-  "F/S" = Faculty/Staff Spaces
-  Student and Daily Spaces
-  Residence Hall Spaces
-  30 Minute Spaces
-  Loading Zone
-  Bicycle Parking Compound
-  Electric Vehicle Charging Station
-  Daily Permit Machines
-  Motorcycle Spaces
-  Carpool Spaces
-  Access Gate





## Commute Choices

### Hornet Express Shuttle

- The Hornet Express Shuttle is a free service for all Sacramento State students, faculty and staff. All routes begin on the north end of campus at the Transit Center. To ride the shuttle, simply show your valid OneCard. If you do not have a OneCard, please call (916) 278-7878 or visit [csus.edu/onecard](http://csus.edu/onecard) for more information.
- Hornet Express Shuttle Route 2 has two stops across the street from Napa Hall. When the shuttle is outbound you may request a stop on the corner of **College Town Drive** and **State University Drive**. When the shuttle is inbound you may request a stop across the street from Napa Hall on **College Town Drive**.
- For more information on the Hornet Express Shuttle contact the Hornet Express Shuttle office at (916) 278-5483.

### Sacramento Regional Transit (RT)

- RT provides transportation by way of bus and light rail. All buses and light rail trains are wheelchair accessible and have a wheelchair securement area on board. RT has also made mass transit bicycle friendly by providing bike racks on buses and trains.
- **Bus routes 26, 30/31, 34, 82 and 87** service Sacramento State. **Routes 26, 34, 82 and 87** also service the **65th St./ University Light Rail station** located about 1/3 of a mile southwest of the campus. **Route 26 conveniently stops next to Napa Hall on State University Drive.**
- Students, faculty and staff may ride all RT transit services, including the light rail, for free by simply presenting their valid Sacramento State OneCard with the current transit sticker adhered to the back of it upon boarding. Students, faculty and staff may contact the OneCard Center for more information on the OneCard and transit sticker at (916) 278-7878.
- All other riders must pay to board RT buses and light rail. For more information on RT, including complete transit fares and schedules please call (916) 321-BUSS or go to [www.sacrt.com](http://www.sacrt.com).

### Bicycling

- Bike racks are located in the Modoc Hall patio area between Modoc and Napa Halls. **Remember to always use a lock!**



**Sacramento State**  
**College Of Continuing Education**

3000 State University Drive  
Sacramento, CA 95819

Scan QR code for Google Map

## Driving Directions to Napa Hall

For additional assistance in driving to the Sacramento State campus, please call (916) 278-4433.

### From College Town Drive to the Sac State Campus and Napa Hall

- Napa Hall (Continuing Education building) is at the corner of **State University Drive** and **College Town Drive**.
- There is an information booth just past this intersection, on the right-hand side of **College Town Drive**, where a campus directory and further assistance is available

### From Points East - Via I-80 (Auburn, Reno)

- Take **I-80** west into **Sacramento**
- At the split take **Business 80 west (Capitol City Freeway)**
- Proceed to the **J Street exit** and **turn left**
- Take **J Street** approximately three miles through **East Sacramento** to the main entrance of campus and **turn right**
- Follow the road as it **curves left** onto **State University Drive**

### From Points East - Via Highway 50 (Folsom, South Lake Tahoe)

- Take **Highway 50** west into **Sacramento**
- Follow signs to the **University exit**
- Proceed to the **Howe Ave/Power Inn Road Exit** and drive straight through at the intersection onto **College Town Drive**
- Turn left onto **State University Drive**

### From Points South - Via I-5 (Stockton, Los Angeles)

- Take **I-5 north** into **Sacramento**
- Follow signs to the **Highway 50 east exit**
- Merge onto **Highway 50** and proceed east to the **Howe Ave/Power Inn Road exit**
- Stay to the **far right** while exiting the highway and merge onto **Hornet Drive**
- **Turn left** when the road dead-ends at **College Town Drive**
- Turn left onto **State University Drive**

### From Points North - Via I-5 (Woodland, Redding, Sacramento International Airport)

- Take **I-5 south** into **Sacramento**
- Follow signs to the **Highway 50 east exit**
- Merge onto **Highway 50** and proceed **east** to the **Howe Ave/Power Inn Road exit**
- Stay to the **far right** while exiting the highway and merge onto **Hornet Drive**
- Turn **left** when the road dead-ends at **College Town Drive**
- Turn left onto **State University Drive**

### From Points West - Via I-80 (Davis, San Francisco)

- Take **I-80 east** towards **Sacramento**
- At the **split of I-80 and Bus 80/Hwy 50 in West Sacramento**, stay straight on **Bus 80/Hwy 50** and proceed into **Sacramento**
- After crossing the Sacramento River **I-80 becomes Highway 50**, proceed **east on Hwy 50 to the Howe Ave/Power Inn Road exit**
- Stay to the **far right** while exiting the highway and merge onto **Hornet Drive**
- Turn **left** when the road dead-ends at **College Town Drive**
- Turn left onto **State University Drive**